

# THE EXPERIENCE THE TOOLS THE KNOW-HOW

That's the sign of a RE/MAX agent®



**RE/MAX**  
TOWN & COUNTRY  
(603) 357-4100  
117 WEST ST. KEENE, NH 03431

## MAP & TRAVEL GUIDE

## MONADNOCK REGION

### Keene and Southwest New Hampshire

ROADS,  
TRAILS  
& MORE!



The Greater Keene Chamber of Commerce is here to help you make the most of your visit to the Monadnock region! As you use this map to find your way around, keep in mind that it is just one of our many resources. We have relocation guides, event and local business information, and much more.



48 Central Square, Keene, NH 03431  
(603) 352-1303

[www.keenechamber.com](http://www.keenechamber.com)



© 2019 Greater Keene Chamber of Commerce

### ADVERTISERS INDEX

Advertiser	No.	Location	Category
Anderson & Gilbert	1	J1	Accountants
Antioch University New England	2	L3	Education
ARC Mechanical Contractors, Inc.	3	E2	Services
BH&G the Masiello Group	4	L4	Real Estate
Brady Sullivan	5	L4	Housing
Braddon, Baron & Kossay	6	L5	Law Offices
Cheshire Children's Museum	7	L4	Museums
Clark Mortenson	8	L5	Insurance
Country Life Restaurant	9	K/L5	Dining
Electronic Imaging Materials	10	D3	Manufacturing
Fenton Family Dealerships	11	E4, M2	Automotive
Good Fortune	12	L5	Retail
Hancock Inn	13	D7	Lodging/Dining
Hancock Market	14	D7	Grocery/Retail
Hannah Grimes Center	15	L5	Services
Hillside Village	16	D3	Senior Living
Historical Society of Cheshire County	17	L5	History/Culture
Jack Daniels Inn	18	E7	Lodging
K&J Dean Builders	19	E3	Construction
Keene Donuts (Dunkin')	20	E3, E4, F1, H3, L3, L4	Dining
Keene Family YMCA	21	D3	Recreation
Keene State College	22	L5	Education

Advertiser	No.	Location	Category
Keene Young Professionals Network	15	K5	Clubs/Organizations
Kiwanis Club of Keene	24	L5	Clubs/Organizations
Korvin Appliance	25	K5	Retail
Kurn Hattin Homes	26	B2	Education
League of NH Craftsman, Keene Gallery	27	K5	Retail
Local Burger	28	L5	Dining
Mascoma Bank	29	B2, L4	Banking
Menadena	30	K5	Services
Monadnock Food Coop	31	L5	Grocery/Retail
Nancy Thompson, BH&G Masiello Group	4	L4	Real Estate
Pathways for Keene	34	L5	Organizations
ReMax Town & Country	35	E7	Real Estate
RiverMead	36	B2, L3, L5, H3	Senior Living
Savings Bank of Walpole	37	G4	Banking
Shir Roy Campground	38	E4	Campground
Silver Direct Inc.	39	E4	Services
Stonewall Farm	40	D3	Agriculture
Thai Garden	41	L5	Dining
The Colonial Theatre	42	N7	Arts/Culture
Timken	43	E7, L5	Manufacturing
Toadstool Books	44	E7, L5	Retail

● See map on other side   ♦ Locations on both sides   ■ Businesses share dot

### MONADNOCK REGION

### RECREATION

**Mount Monadnock, Jaffrey**—One of the world's most-climbed mountains, Mount Monadnock is a favorite of both expert and beginning climbers. Visit [nhstateparks.org](http://nhstateparks.org) for trail and map information.

**Pisgah State Park**—Open year-round for hiking, biking, snowmobiling and ATVs, Pisgah has over 13,000 acres of rough terrain surrounding a watershed north of the Ashuelot river.

**Chesterfield Gorge**—The Chesterfield Gorge has 13 acres of beautiful trails to hike with many scenic waterfalls. Open year round.

**Wantastiquet-Monadnock Hiking Trail**—The 50-mile Wantastiquet-Monadnock Hiking Trail (WMT) can be hiked over its whole length from Brattleboro to Mt. Monadnock. Well-known public lands along the trail include the Mt. Wantastiquet, Bear Mt., Pisgah and Mt. Monadnock State Parks, the Horatio Colony Preserve, the Cheshire Rail Trail, and the Forest Society's Gap Mountain and Monadnock Reservations and Madame Sherri Forest.

For more information and trail maps, visit <https://forest.society.org/wantastiquet-monadnock-trail>.

For hiking trails near in and around Keene, visit the City of Keene's park and trail finder app at: <https://ci.keene.nh.us/>.

### TOP 10 things to do in the Monadnock Region

1. Climb the "Twins" – Mount Monadnock (Jaffrey) and Pack Monadnock (Peterborough's Miller State Park)
2. Go on a covered bridge tour (Winchester and Swanzey)
3. Visit the Cheshire Children's Museum (149 Emerald Street, Keene)
4. Visit the Historical Society of Cheshire County (246 Main Street, Keene)
5. Go to a Keene Swamp Bats baseball game
6. Attend an Apple Hill Chamber Orchestra concert (Nelson)
7. Attend Art in the Park (Labor Day Weekend, Keene)
8. Go blueberry, raspberry or apple picking
9. Walk and bike on the Cheshire County Rail Trail system
10. Take the Walldogs Mural Art Tour in Keene ([www.walldogs.com](http://www.walldogs.com))




Photo: Ken Hathaway




Photo: Ken Hathaway

### COVERED BRIDGES of the MONADNOCK REGION

**Ashuelot Bridge, Winchester NH**—South of NH Route 119 in the Upper Village of Ashuelot on Bolton Road over the Ashuelot River in the town of Winchester

**Coombs Bridge, Winchester NH**—West of Route 10, one-half mile southwest of Westport Village on old Westport Road over the Ashuelot River

**Slate Bridge, Swanzey NH**—East of NH Route 10 on Westport Village Road near Westport Village over the Ashuelot River in Swanzey

**Thompson Bridge, Swanzey NH**—East of NH Route 10 on Main Street over the Ashuelot River in West Swanzey

**Cresson Bridge, Swanzey NH**—One mile north of NH Route 32 near the site of an old Native American community on Sawyer's Crossing Road in Swanzey spanning the Ashuelot River

**Carlton Bridge, Swanzey NH**—East of NH Route 32 on Carlton Road, one-half mile south of Swanzey Village spanning the South Branch Ashuelot River in Swanzey



Photo: Ken Hathaway

### FALL FOLIAGE TOURS

Autumn is one of the best times to visit the Monadnock region. Here are two foliage tour routes that will give you about 40 miles each of excellent views!

**TOUR #1: Once Around the Mountain**—Starting from Peterborough, take Route 101 west for five miles to Route 137. Turn left on Route 137 heading south to Jaffrey. Next head west on Route 124. This road, more than 12 miles of scenic splendor, will bring you along the southern edge of Mt. Monadnock to the town of Marlborough. It rises over fair-sized hills and dips into beautiful lowlands. When you reach Marlborough, turn right onto Route 101, heading east; although this is a main highway, it skirts lovely Dublin Lake, and bisects Dublin. If you still have time, turn left 2 miles east of Dublin on Route 137. This will bring you to the picturesque village of Hancock. Continuing through Hancock, Route 137 connects with U.S. 202. Turn right on 202 for a relaxing and scenic ride back to Peterborough.

**Tour #2: The River Valley Run**—This journey will take you from Keene on the Old Walpole Road. From the center of Keene, head north on Court St. for approximately three miles. You will come to the junction of Rte. 12A and should continue straight through that intersection. Following the Old Walpole Road approximately 12 miles will bring you into the state, picture-perfect town of Walpole. Just west of Walpole is the main highway, Route 12. Four roads from the center of town will bring you to Route 12, within one mile. Turn left on Route 12 and head to Route 63. You will bear right on Route 63 for approximately 1.5 miles, until you reach River Road on your right.

By following River Road for approximately 7 miles, you will be meandering along the beautiful banks of the Connecticut River. It will eventually connect with Route 9, a major highway. Turn left on Route 9 for a quick 10-mile return to Keene, past Spofford Lake.

**FENTON FAMILY DEALERSHIPS**  
TOYOTA VOLVO HONDA HYUNDAI SUBARU  
Serving the Monadnock Region and beyond since 1986  
1-888-278-0447  
[www.fentondealerships.com](http://www.fentondealerships.com)

**HANCOCK MARKET**  
LOCAL IS BETTER  
QUALITY & CONVENIENCE  
CUSTOM FRESH MEATS, SEAFOOD, PRODUCE, FOD TOPERS PREPARED MEALS  
30 MAIN ST. HANCOCK, NH  
[HANCOCKMARKETNH.COM](http://HANCOCKMARKETNH.COM)

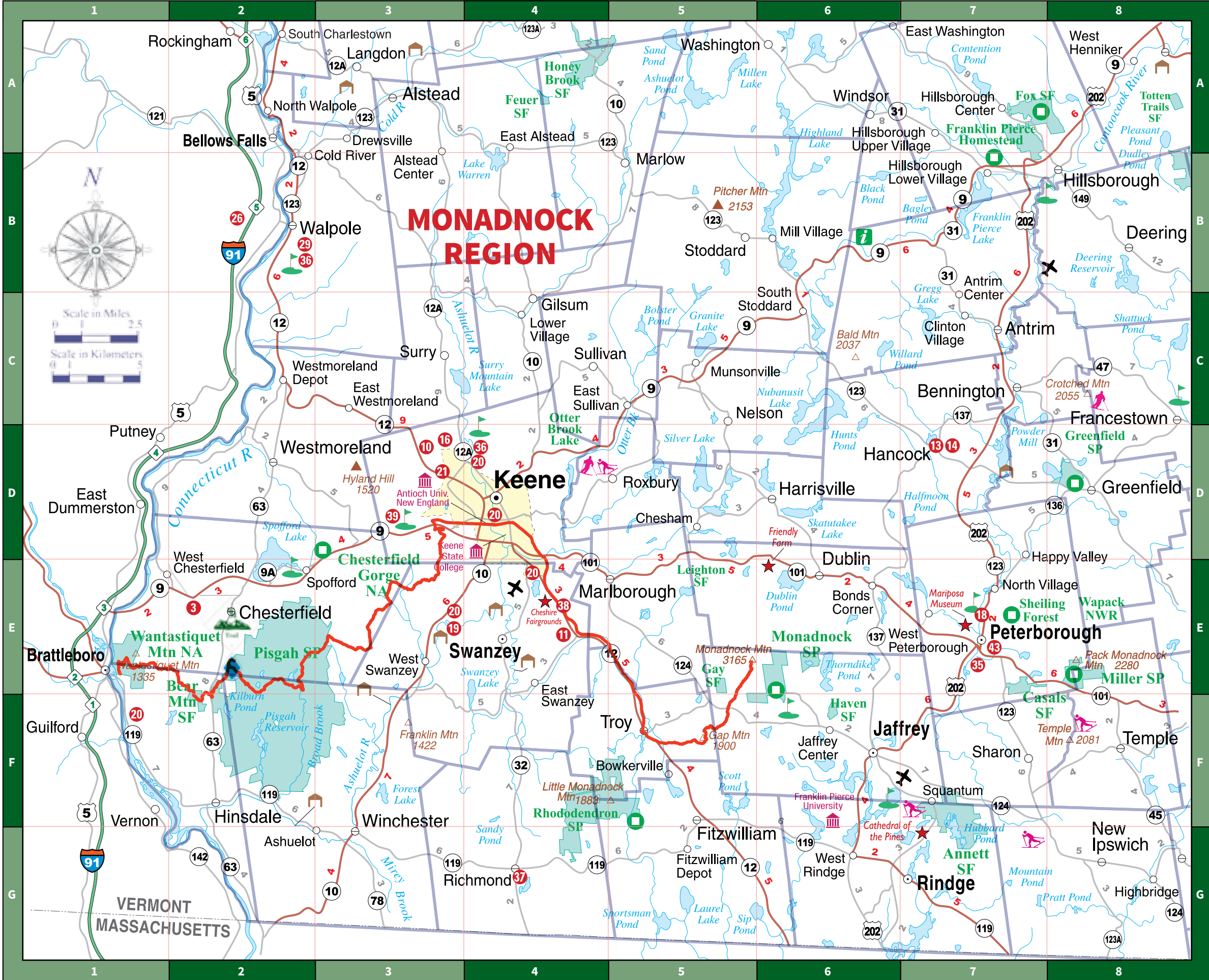
**Silver Direct**  
603-355-8855  
[www.silverdirectinc.com](http://www.silverdirectinc.com)  
marketing • design • print • web

**KYPN**  
KEENE YOUNG PROFESSIONALS NETWORK  
[www.KeeneYPN.com](http://www.KeeneYPN.com) Instagram@KeeneYPN Facebook@YPNKeene

Meet people. Do stuff. In Keene.

**THE FOX HANCOCK INN**  
TAVERN  
33 MAIN ST. HANCOCK, NH  
603.325.3318

**Where do YOU need Labels that Last?**  
Call Your Local Label Experts!  
603.357.1459  
20 Forge Street Keene, NH  
[www.barcode-labels.com](http://www.barcode-labels.com)



**MONADNOCK REGION LEGEND**

Divided Highway

INTERSTATE

Limited Access

EXIT

Main Road

STATE ROUTE

Local Roads

Railway

Campground

Safety Rest Area

Information Center

Covered Bridge

Fire Lookout Station

State Lands

Airport (non-scheduled service)

College or University

Point of Interest

Downhill Ski Area

Cross-country Ski Area

Golf Course

State-owned / Managed

Recreational Facility

Sponsor Location

**THE WALLDOGS**

Map of Keene showing mural locations.

**MURAL LOCATIONS**  
1. **BARNEY FAULKNER, MURALIST** - Location: North facing Church St at 42 Main St  
Designed by: Tom Siefert, Murals for Schools - Huntington Beach, CA  
2. **ANDREWS MANUFACTURING** - Location: East facing 15 Church St  
Designed by: Michael Clark - Clark Signs - Alezio, IL  
3. **THE ASHUELLOT RIVER** - Location: East facing 37 Broadway St  
Designed by: Lil Payne, Murals and Scene Artist - Minneapolis, MN  
Co-leading with Scott Genett  
4. **CATHARINE PIERCE** - Location: East facing 21 Rensbury St  
Designed by: Manfred Dider, Timber Signs - Osterschwang, Germany  
5. **WILLIAM TAYLOR'S MANUFACTURING ENTERPRISES** - Location: North facing 3 Washington St  
Designed by: Jeff Lang - Old Lang Signs - Pittsburgh, PA  
6. **THE KEENE EVENING SENTINEL** - Location: South facing 28 Washington St  
Designed by: Joe Diaz - Diaz Sign Art - Portland, ME  
7. **THE ARCADE** - Location: North facing 9 Court St  
Designed by: Sonny Frank - Sign Creation - Liburn, GA  
Murals co-lead by: Eric Skinner - Russell Kelly  
8. **LUNA CONSTRUCTION** - Location: West facing 25 West St  
Designed by: Noel Weber, Classic Design Studio - Boise, Idaho  
9. **JONATHAN DANIELL CIVIL RIGHTS ACTIVIST** - Location: South facing 25 Larson St  
Designed by: Chris Loveley Wild Signs - Thomsville, Georgia  
10. **DR ALBERT JOHNSON** - Location: North facing Larson St alley @ 35 Main St  
Designed by: Scott Cardwell Lindsey - Mt. Palatin Illinois  
11. **THE RAILROAD** - Location: north facing 77-81 Main St  
Designed by: Mike McEvers, Sign Art Studio - Indianapolis IN  
12. **BASEBALL** - Location: South facing Gilbo Ave West Lot  
Designed by: Wade Lamertine, Village Sign Shop - Menomonee, WI  
And Alicia Rheal, Rheal Imagination - Madison, WI  
13. **TRENTY BECKLES** - Location: North facing near 6 Wilson St  
Designed by: Cameron Bartz - Mystic Carved Signs - Pawcatuck, Connecticut  
14. **CLARENCE DEMAR** - Location: South facing Emerald St at 99 Main St rear  
Designed by: Aaron Taylor, Box Design - Pensacola, Florida  
15. **JENNIE B. POWERS** - Location: south facing 120 Main St at Eagle Ct  
Designed by: Elaine Wallis, Signature Sign & Image - Niagara Falls ON, Canada  
And Heidi Connors, Signs - Cornwall ON, Canada  
16. **KEENE STATE COLLEGE** - Location: North facing Student Center building at Winchester St  
Designed by: Doug Hancock, Sign Pro Florida - Alachua, FL  
And Nate Grice, Grace Gear Art Factory - Paxton IL

**Lakeside Camping**  
**Shir-Roy**  
Camping Area • Celebrating 60+ Years  
(603) 239-4768  
TENTERS WELCOME- EXCELLENT FISHING  
Tent Cottage and Tent Trailer Rentals

- BOATING
- SWIMMING
- RECREATION LODGE
- SAFARI FIELD
- CLEAN RESTROOMS
- FREE SHOWERS
- LAUNDRY
- CANTEN

Conveniently located at 136 Athol Road near Rte. 119 on Rte. 22, Rockwood, NH.  
Visit us at [www.shirroy.com](http://www.shirroy.com)  
Write or Call for Brochure.  
Mailing Address: Shir Roy Camping, 100 Athol Rd., Rockwood, NH 02470

For 125 years, Kurn Hattin Homes has provided a year-round home and school where hope, perseverance, nurturance, self-worth, and compassion help children grow to reach their full potential.

**KURNHATTIN.ORG**

**Hospitality**  
Helping Homeowners  
www.JackDanielsInn.com  
80 Concord Street Peterborough NH

**Jack Daniels MOTOR INN**  
603-924-7548

**Mascoma Bank**  
COMMUNITY FIRST SINCE 1899

Mascoma Bank is different by design.

888.627.2662 ■ [mascomabank.com](http://mascomabank.com)

**K&J DEAN BUILDERS, INC.**  
ESTABLISHED 1985  
[KANDJBUILDERS.COM](http://KANDJBUILDERS.COM)  
WE'RE #1 IN CUSTOM BUILT HOMES  
603-499-3561 603-252-9530

**ARC MECHANICAL CONTRACTORS**

Heating • Air Conditioning • Plumbing  
Refrigeration • 24/7 Emergency Service  
603-256-8533 -Since 1947- [arcmec.com](http://arcmec.com)

**COLONY MILL**  
Historic Mill Apartments

222 West Street, Keene NH  
603-782-9477  
[colonymill@bradysullivan.com](mailto:colonymill@bradysullivan.com)

Stylish Studio-3 BR Pet Friendly  
Apartments With Onsite Amenities  
[www.colonymill.com](http://www.colonymill.com)

Proud to be the savings bank of our community... and you.

**Savings Bank of Walpole**  
since 1875

[walpolebank.com](http://walpolebank.com) Member FDIC

Get Phones and Internet THAT WORK!

Call 603-324-3255 Today!

**MENADENA**  
[www.menadena.com](http://www.menadena.com)

**Kiwanis CLUB OF KEENE**  
Kids Need Kiwanis. Get Inspired. Get Involved. [keonkiwanis.org](http://keonkiwanis.org)  
Meetings Wednesdays 7:30 am at the Pub Restaurant

**RIVERMEAD**  
Leading in Lifecare, Lifestyle and Community

*"We didn't come to RiverMead to 'retire', we came to live full and active lives, secure in the knowledge that we have good choices, good friends, trusted care, and a home for a lifetime."*

It's a perfect time to call 603-924-0062

For brochures, events, or to plan a personal visit:  
[www.rivermead.org](http://www.rivermead.org)  
[info@rivermead.org](mailto:info@rivermead.org)

CELEBRATING 25 Years

**NEW ENGLAND**

**VERMONT** **MAINE** **NEW HAMPSHIRE** **MASSACHUSETTS** **CONNECTICUT** **RHODE ISLAND**

**MONADNOCK REGION**

Welcome to the Monadnock Region of southwestern New Hampshire - located in the "heart of New England"! Here you will find quintessential New England villages, abundant recreational and cultural experiences, and a rich history. There are many reasons to visit - or relocate to - this beautiful region.

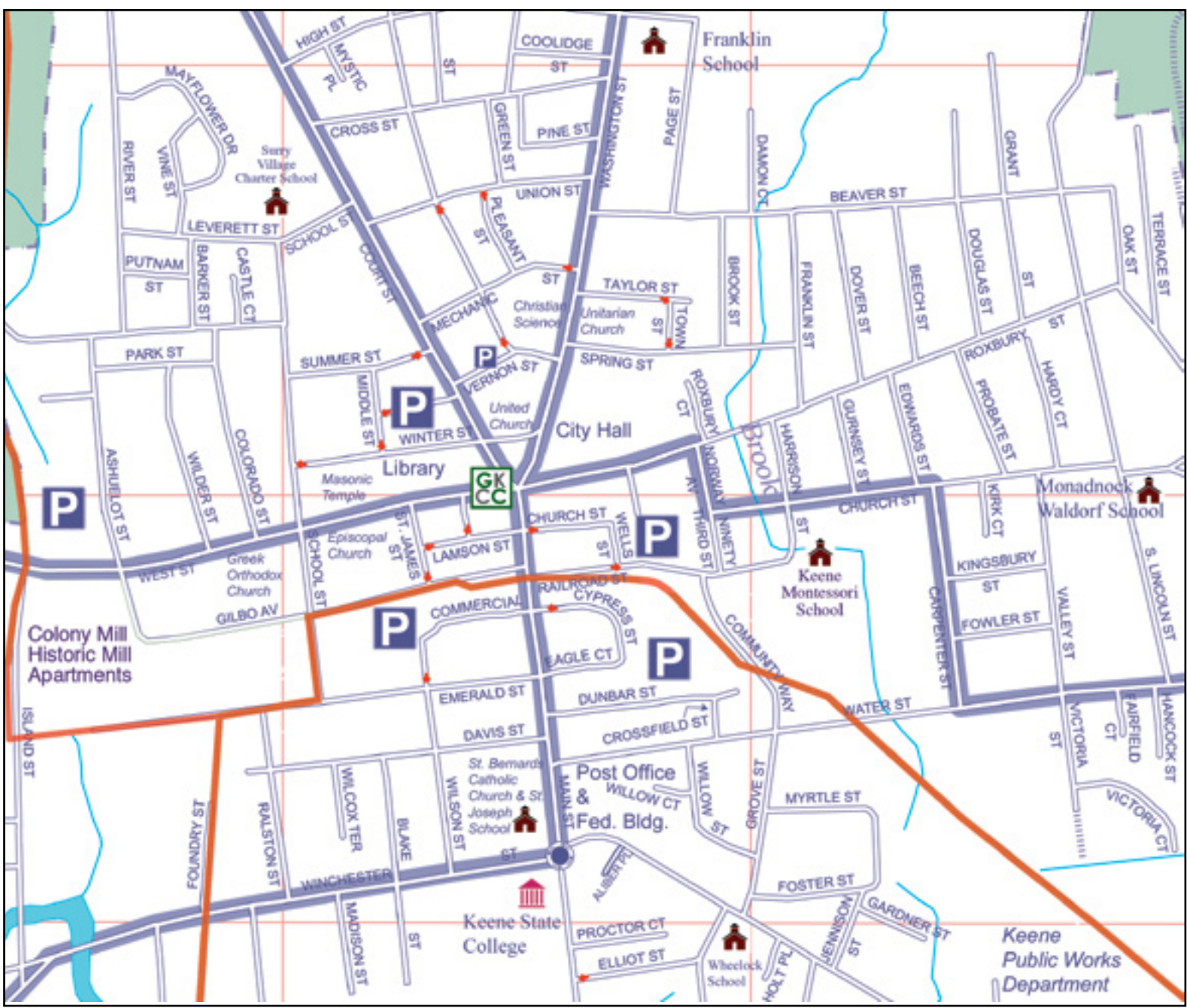
Cover Photo: GKCC Staff





CITY OF KEENE STREET INDEX											
Acre Brook Rd H4	Bruder St M5	Cypress St L5	Gilsum St H5,J5,J5	Kings Ct M5	Monadnock Ct M5,M6	Production Av M2,N2	St. James St L5	H6,J6			
Adams Ct M5	Burdett St J5,J6	Dam St K7	Grant St J6,K6	Grant St J6,K6	Morin Av J1	Prospect St J4,J5	Stanton Ct K1	Water St K7,L5,L6,L7			
Algonquin Dr H4	Cady St L4	Dartmouth St M6	Green Blar Rd K1	Green Blar Rd K1	Mort Av J1	Putnam St H4	Stanton Ct K1	Wells St L5			
Allen Ct H3,H4,H4	Carpenter St K6,L6	Dartmouth St M6	Green Blar Rd K1	Green Blar Rd K1	Myrtle St L6	Quens Rd K1	Stanton Ct K1	West Hill Rd L1			
Andover St K4,L4	Davis St J5,K5	Depot Rd O8	Greenacres Rd H4,J4	Greenacres Rd H4,J4	Mystic Pl J5,K5	Railroad St L5,L6	Stevens St H4,J4	West St			
Appleton St K5	Castle Ct K4	Depot Rd O8	Greenacres Rd H4,J4	Greenacres Rd H4,J4	Night St H6,J6	Railroad St L5,L6	Sullivan St H6,J6	West St			
Arch St K1,K2	Cedar St J1,J2	Depot Rd O8	Greenacres Rd H4,J4	Greenacres Rd H4,J4	Kroll Av H4	Railroad St L5,L6	Sullivan St H6,J6	West St			
Arlington Ave J1	Center St K5	Depot Rd O8	Greenacres Rd H4,J4	Greenacres Rd H4,J4	Kroll Av H4	Railroad St L5,L6	Sullivan St H6,J6	West St			
Armory St H4,L5,J5	Chapel Rd J6	Depot Rd O8	Greenacres Rd H4,J4	Greenacres Rd H4,J4	Kroll Av H4	Railroad St L5,L6	Sullivan St H6,J6	West St			
Availon Place M7	Chapman Rd	Depot Rd O8	Greenacres Rd H4,J4	Greenacres Rd H4,J4	Kroll Av H4	Railroad St L5,L6	Sullivan St H6,J6	West St			
Avon St L3	Charles St H6,J6	Depot Rd O8	Greenacres Rd H4,J4	Greenacres Rd H4,J4	Kroll Av H4	Railroad St L5,L6	Sullivan St H6,J6	West St			
Bank St. I1	Chase Pl J5,J6	Depot Rd O8	Greenacres Rd H4,J4	Greenacres Rd H4,J4	Kroll Av H4	Railroad St L5,L6	Sullivan St H6,J6	West St			
Barrett Ave H4	Church St L5	Depot Rd O8	Greenacres Rd H4,J4	Greenacres Rd H4,J4	Kroll Av H4	Railroad St L5,L6	Sullivan St H6,J6	West St			
Bartholomew Ct M6	Church St L5	Depot Rd O8	Greenacres Rd H4,J4	Greenacres Rd H4,J4	Kroll Av H4	Railroad St L5,L6	Sullivan St H6,J6	West St			
Base Hill Rd	Church St L5	Depot Rd O8	Greenacres Rd H4,J4	Greenacres Rd H4,J4	Kroll Av H4	Railroad St L5,L6	Sullivan St H6,J6	West St			
Beech St M6	Church St L5	Depot Rd O8	Greenacres Rd H4,J4	Greenacres Rd H4,J4	Kroll Av H4	Railroad St L5,L6	Sullivan St H6,J6	West St			
Bellvue St L7	Church St L5	Depot Rd O8	Greenacres Rd H4,J4	Greenacres Rd H4,J4	Kroll Av H4	Railroad St L5,L6	Sullivan St H6,J6	West St			
Belmont Ave M6,N6	Church St L5	Depot Rd O8	Greenacres Rd H4,J4	Greenacres Rd H4,J4	Kroll Av H4	Railroad St L5,L6	Sullivan St H6,J6	West St			
Bergeron Ave J3	Church St L5	Depot Rd O8	Greenacres Rd H4,J4	Greenacres Rd H4,J4	Kroll Av H4	Railroad St L5,L6	Sullivan St H6,J6	West St			
Billings Ave L1,J1	Church St L5	Depot Rd O8	Greenacres Rd H4,J4	Greenacres Rd H4,J4	Kroll Av H4	Railroad St L5,L6	Sullivan St H6,J6	West St			
Blanch St L2	Church St L5	Depot Rd O8	Greenacres Rd H4,J4	Greenacres Rd H4,J4	Kroll Av H4	Railroad St L5,L6	Sullivan St H6,J6	West St			
Blake St L5,M5	Church St L5	Depot Rd O8	Greenacres Rd H4,J4	Greenacres Rd H4,J4	Kroll Av H4	Railroad St L5,L6	Sullivan St H6,J6	West St			
Blissom St K2,L2	Church St L5	Depot Rd O8	Greenacres Rd H4,J4	Greenacres Rd H4,J4	Kroll Av H4	Railroad St L5,L6	Sullivan St H6,J6	West St			
Boston Place M5	Church St L5	Depot Rd O8	Greenacres Rd H4,J4	Greenacres Rd H4,J4	Kroll Av H4	Railroad St L5,L6	Sullivan St H6,J6	West St			
Bradco St K3	Church St L5	Depot Rd O8	Greenacres Rd H4,J4	Greenacres Rd H4,J4	Kroll Av H4	Railroad St L5,L6	Sullivan St H6,J6	West St			
Bradford Rd K1,L1	Church St L5	Depot Rd O8	Greenacres Rd H4,J4	Greenacres Rd H4,J4	Kroll Av H4	Railroad St L5,L6	Sullivan St H6,J6	West St			
Bridge Ct L4	Church St L5	Depot Rd O8	Greenacres Rd H4,J4	Greenacres Rd H4,J4	Kroll Av H4	Railroad St L5,L6	Sullivan St H6,J6	West St			
Brook St K5	Church St L5	Depot Rd O8	Greenacres Rd H4,J4	Greenacres Rd H4,J4	Kroll Av H4	Railroad St L5,L6	Sullivan St H6,J6	West St			
Brown St N6	Church St L5	Depot Rd O8	Greenacres Rd H4,J4	Greenacres Rd H4,J4	Kroll Av H4	Railroad St L5,L6	Sullivan St H6,J6	West St			

DISTANCES ON KEENE RAIL TRAIL SYSTEM		
DOT	DESCRIPTION	DISTANCE TO NEXT LOCATION
1	Eastern Avenue Parking Area	0.7 mi.
2	Water Street (basketball courts)	0.3 mi.
3	Railroad Square (downtown Keene)	0.1 mi.
4	Keene Skate Park (Gilbo Avenue)	0.4 mi.
5	Colony Mill Marketplace (shops and dining)	0.5 mi.
6	North Bridge	0.8 mi.
7	Keene Country Club	1.4 mi.
8	Stone Arch Bridge/Stonewall Farm	approx. 1.0 mi.
OTHER DISTANCES		
Appel Way Trail / Court Street to Park Avenue		
Ashuelot River Trail / River Park to Appel Way		
Ashuelot Railroad / Gilbo Avenue to Rt 101		
Cheshire Railroad South / Gilbo Avenue to Eastern Ave		
Cheshire Railroad North / Gilbo Ave to Bradford Road		
Cheshire Railroad / Eastern Avenue to Bradford Road		



## KEENE AREA TRAILS AND PARKS

### TRAILS

**Appel Way**  
Connecting Wheelock Park to historic Court Street lined with magnificent examples of Victorian architecture, this paved route includes numerous parks and natural space, including areas abutting the Ashuelot River and Jonathan Daniels Trail. Restrooms are available at Wheelock Park (summer only).  
**Length:** 1.23 miles  
**Surface:** Easy, paved trail, with a few hills

**Jonathan Daniels Trail**  
Running along the Ashuelot River watershed, this trail carries cultural and environmental significance, boasting the site of the oldest known evidence of man in NH, dating back more than 10,500 years. Blue heron, raptors, waterfowl, songbirds, loons and night hawks are often observed along this trail. Bike racks, nearby benches, a flower garden and a family friendly park with a footbridge highlight the river dam. Restrooms are available along West Street.  
**Length:** .87 miles  
**Surface:** Hard packed

**Stonewall Farm**  
Stonewall Farm is a nonprofit working farm and educational center. The only working dairy farm and education center in the region open to the public, operating a 30 head certified organic dairy, year-round community supported agriculture (CSA) garden, farmstand and Learning Center that draws 20,000 visitors per year. Set in a scenic valley, the farm consists of pastures, fields and woodlands and is open, free of charge, 7 days a week, 365 days a year.  
**Surface:** 3.5 miles of Single Track trail runs through forest and wetlands; the 1.7-mile Wagon Road extends through pastures to the Cheshire Rail Trail. Surfaces vary from grass to root, dirt and rocks; climbing, undulating trails. Mature woodlands and floodplains. Access to downtown Keene via the North Bridge.

### PARKS

**Ashuelot River Park** H1,J3  
**Beech Hill Preserve** L7,M8  
**Dismoor Woods** H1,H2  
**Beaver Brook Falls** H6  
**Wheelock Park** I2,J3  
**Robin Hood Park and Forest** J6,K7  
**Ladies' Wildwood Park** K2  
**Fuller Park** J5

For more information on City of Keene recreation areas, visit [www.keenepaths.com](http://www.keenepaths.com).

## Leap into Your Future

When you're a Keene State student, you learn more about yourself than you ever thought possible. You express yourself through your projects. You make lifelong connections. Come see for yourself! [Keene.edu/visit](http://Keene.edu/visit)

229 Main Street, Keene, NH 603-358-2276 [admissions@keene.edu](mailto:admissions@keene.edu)

## WE ARE OPEN!

Call to attend a Taste & Tour Event at Keene's only full-service Continuing Care Retirement Community.

95 Wyman Road, Keene, NH 03431  
603-283-5150 • [info@HSVK.org](mailto:info@HSVK.org)  
[www.HillsideVillageKeene.org](http://www.HillsideVillageKeene.org)

## TOGETHER, WE HAVE THE POWER TO STRENGTHEN COMMUNITIES.

STRONGER. TOGETHER.  
Proudly supporting the Keene Community since 1941.

**TIMKEN**  
Stronger. By Design.

## Country Life

Healthy, local, organic **vegan buffet** and **salad bar** in **downtown Keene!**  
**Country Life Vegan Restaurant**  
[CountryLifeRestaurant.com](http://CountryLifeRestaurant.com)  
15 Roxbury St., Keene, NH (603) 357-3975

## THE TOADSTOOL BOOKSHOPS

"Enchanting selections of wonderful books and music"

12 Depot Square, Peterborough (603) 924-3543  
Lorden Plaza, Milford (603) 673-1734

Corner of Main & Emerald St., Keene (603) 352-8815  
And online at [toadstools.com](http://toadstools.com) where you can see what's in stock at our stores, what's available to order, and you can download e-books for many types of e-readers.

## ready to grow

thanks for investing LOCAL

[monadnockfood.coop/expansion](http://monadnockfood.coop/expansion)  
34 Cypress Street, Keene, NH

**KORVIN APPLIANCE**  
65 Roxbury St • Keene, NH 03431  
603-352-3547  
[Korvinappliance.com](http://Korvinappliance.com)

## Better Homes and Gardens REAL ESTATE

THE MASIELLO GROUP  
EXPERIENCE QUALITY.  
[www.masiello.com](http://www.masiello.com) | 603-352-5433  
69A Island Street | Suite 3 | Keene, NH

## CLARK MORTENSON INSURANCE AND FINANCIAL SERVICES

Be ready for anything.  
Home • Auto • Life • Health  
Business • Employee Benefits  
102 Main Street, Keene, NH 03431  
877-352-2121 • [clarkmortenson.com](http://clarkmortenson.com)

## Cheshire Children's Museum

149 Emerald Street Keene NH  
Imagine the possibilities.  
1-603-903-1800 • [www.cheshirechildrensmuseum.org](http://www.cheshirechildrensmuseum.org)

## Pathways for Keene

Come join us for the **Annual 4 on the 4th!**  
Walkers 7:30am / Runners 8am  
July 4th Railroad Square Keene, NH  
[PATHWAYSFORKEENE.ORG](http://PATHWAYSFORKEENE.ORG)

## THAI GARDEN

Open 7 days a week: Lunch 11:30-3 pm, Dinner 5-10 pm • Lunchon Specials  
Reservations and Major Credit Cards Accepted • Take Out Available  
PHONE: 603-357-4567 • FAX: 603-357-0449 • 118 Main Street, Keene, NH 03431

## Better Homes and Gardens REAL ESTATE

THE MASIELLO GROUP  
Nancy Thompson • 603-283-1959  
69A Island Street • Keene, NH 03431  
[www.masiello.com](http://www.masiello.com)

## Anderson & Gilbert

30 YEARS OF SERVICE  
295 Park Avenue, Keene  
reception@agtaxfolks.com  
[www.agtaxfolks.com](http://www.agtaxfolks.com)  
FULL SERVICE ACCOUNTING • TAX PREPARATION • BOOKKEEPING • PAYROLL

## THE COLONIAL PERFORMING ARTS CENTER

95 Main Street, Keene NH 03431 • 603-352-2033 • [thecolonial.org](http://thecolonial.org)

## THE HIVE: COWORKING SPACE

Focused Work Space / Fast, Reliable Internet / Flexibility  
Drop in - your first day of coworking is on us!  
- great location in downtown Keene -  
[hannahgrimes.com/thethehive](http://hannahgrimes.com/thethehive) | (603) 352-5063 | [info@hannahgrimes.com](mailto:info@hannahgrimes.com)

## Keene Fine Craft Gallery

One-of-a-kind gifts, wearable art, and home decor.  
41 Central Square, Keene, NH 03431  
603-352-1050  
[keene.finecraft.org](http://keene.finecraft.org)  
@thekeenefinecraftgallery

## GOOD FORTUNE JEWELRY & PAWN

NEW, PRE-OWNED & ESTATE JEWELRY  
JEWELRY REPAIRS  
MUSICAL INSTRUMENTS & ELECTRONICS  
COST & STYLISH COST  
TOOLS & MORE  
110 MAIN STREET, DOWNTOWN KEENE, NH 03431  
603-352-1050

## ANTIOCH UNIVERSITY NEW ENGLAND

40 Avon Street, Keene, NH 03431  
603.357.3122  
[ANTIOCH.EDU/NEW-ENGLAND](http://ANTIOCH.EDU/NEW-ENGLAND)

## BRAGDON, BARON & KOSSAYDA, P.C.

82 Court Street • PO Box 465 • Keene NH • (603) 357-4800

## Keene Fine Craft Gallery

One-of-a-kind gifts, wearable art, and home decor.  
41 Central Square, Keene, NH 03431  
603-352-1050  
[keene.finecraft.org](http://keene.finecraft.org)  
@thekeenefinecraftgallery

## THE COLONIAL PERFORMING ARTS CENTER

95 Main Street, Keene NH 03431 • 603-352-2033 • [thecolonial.org](http://thecolonial.org)

## Anderson & Gilbert

30 YEARS OF SERVICE  
295 Park Avenue, Keene  
reception@agtaxfolks.com  
[www.agtaxfolks.com](http://www.agtaxfolks.com)  
FULL SERVICE ACCOUNTING • TAX PREPARATION • BOOKKEEPING • PAYROLL

## the Y

Keene Family YMCA  
A Community Where Everyone Is Welcome and Thriving  
200 Summit Road | 603-352-6002 | [keenesymca.org](http://keenesymca.org)

## Helping you find your place in history.

Historical Society of Cheshire County  
246 Main Street & 349 Main Street  
Keene NH | 603.352.1895 | [hscsnh.org](http://hscsnh.org)