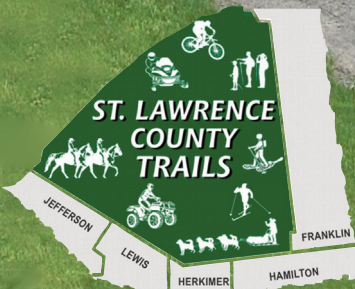


St. Lawrence County

ATV Multi Use Trail Map

Published by the
St. Lawrence County Trails Board



Building the Future for the North Country

Rules of the Trail

Stay on Marked Trail. Enter and exit the trail system only at trailheads or town connectors.

Trail is Open 6:00 am Until Midnight, Unless Special Permission is Granted.

Always Follow the Directions of All Signs, Gates and Barriers

Always Stop When Signaled by a Law Enforcement or Safety Patrol Officer.

No Camping or Fires are Permitted.

Respect the Environment. Travel with Minimum Impact. Do not Litter. Carry Out What You Carry In and Leave Nothing Behind.

Always Carry Personal Identification.

Watch the Weather and Dress Appropriately.

Adult Supervision Required for under 18.

Alcohol May Not be Consumed On the Trail.

Be Prepared - Carry a First Aid Kit, Tools, Spare Equipment and a Cell Phone or Two Way Radio.

MOTORIZED USERS:

All Machines Must be Registered and Insured.

All Riders Must Wear a DOT, Snell or Other Approved Helmet, Protective Eyewear and over the ankle Footwear.

All Machines Must have a Properly Functioning Muffler and USF Approved Spark Arrestor

Check and Test Your Machine before Riding.

Yield to All Other Users, While in own. Keep off Sidewalks. Yield to Pedestrians.

All Lights and Brakes Must be in Good Working Order Always ride With Your Lights On.

No Passengers Unless the Machine is Manufactured for the Driver and One Passenger.

No Drivers that do not meet the Minimum Age Recommendation Specified by the Manufacturer.

Keep Speed to Posted Limits on Trails and Roads

Reduce Speed if Fitting for Trail Conditions.

Always Ride With Someone Else. Always Ride Single File.

Always Ride a Safe Distance From Others

**READ AND PRACTICE THE ETIQUETTE FOR YOUR METHOD OF TRAIL USE!
FOR ANY TRAIL EMERGENCY!**

RULES OF THE TRAIL ALL USERS:

Etiquette For All Users

1. Treat all trail users with respect & courtesy regardless of their skill level.
2. Protect our environment. Stay on the trail. Do not cut switchbacks shortcuts.
3. Stay right and pass on the left. Always look before changing on the trail.
4. Share the trail, watch and listen for others.
5. Learn & use appropriate hand signals. Motorized users often voice signals.
6. Respect trail closures; use only trails posted open. Obey posted signs.
7. Carry out all litter, including pet waste.
8. All users yield to horseback riders and dog teams.
9. When encountering a horse, speak in a calm, pleasant tone so hears a human voice. Do not hide.
10. The rider knows the horse the best. Expect the rider to advise as a lack of courtesy, but rather with knowledge of the horse's ment.
11. Dog teams cannot stop as quickly as other users. To avoid tangles jury to dogs, when encountering a team, stop on the side of the wait for the team to pass. Keep tight control of any pets. Obey rections given by the musher.
12. Downhill traffic yields to uphill traffic and faster users yield users.
13. Do not approach, scare, harass, or feed wildlife or livestock.
14. Respect private property and the privacy of people living along
15. Pets must be kept on leashes and under control.
16. Leave flowers and plants for others to enjoy. Do not pull bark or otherwise damage live trees.
17. Practice low-impact trail use. Wet & muddy trails are more to damage.
18. Travel at a safe and controlled speed. Be especially careful bility is limited.

Etiquette for Mountain Bikers

1. Yield right-of-way to all other users. Yield to uphill users.
2. Never pass a horse from behind. Calmly ask to pass, so the rider the horse around to face your bike.
3. If there is a horse coming towards you, just stop, say hello and allow the horse to pass you.
4. Control your bike; be ready & able to stop. Obey all bicycle speed regu lations & recommendations. Riding a corner cleanly, without preserves the trail.
5. Slow down and use caution when approaching another user voice to make your presence known well in advance.

Etiquette for Dog Sledders

1. Dog harnesses must have reflective tape attached.
2. Musher must use a head lamp from sunset to sunrise.

St Lawrence County Multi Use Trails

Trail Rules, Etiquette & Safety Guidelines Tips for Trail Users



Please Note:
You are Responsible for Knowing the Laws that Apply to your Use and to the Location where you Recreate.
The way you use the trail will influence trail management decisions and policies.

Trail Use Administered By:
St Lawrence County Recreational Trails Advisory Board and Soil and Water Conservation District
Call 315-386-3582 for more information

Published by the
St. Lawrence County Trails Board
315-386-8525 • Canton, NY

All Maps are © 2010, 2014, 2016, C & L Specialty Maps and/or Lyle Henderson

Layout and Production by:
C & L Specialty Maps (Lyle & Carol Henderson)
(613) 342-1745 • Brockville, ON

SOVIE's Cycle Shop
your recreational dealer



590 Ames Rd, Potsdam NY 13676
315-265-4297

UNAUTHORIZED MOTOR VEHICLES PROHIBITED

Public ATV/UTV's are not allowed on this trail

Etiquette For All Snowmobiles & ATV Riders

1. Ride quietly when around houses, campgrounds, and other non-riders. Keep the rpm's and speed low & steady.
2. Always ride with someone else.
3. When approaching an oncoming horseback rider, stop your vehicle. Shut off your engine, take off your helmet & say hello. Avoid any sudden movements. Let the horse pass.
4. When passing a horseback rider, alert the rider to your presence by calmly calling out you wish to pass. The horseback rider should pull the horse over. If the rider has the horse under control, proceed on. If not, allow the rider to move the horse to a safe spot on the trail and then proceed.
5. Avoid riding after heavy rains.
6. Park your machine and walk to sensitive, historic, scenic, and cultural areas.

Enjoy the Outdoors? Have interest or talents you would like to share? Enjoy helping people? Concerned about our County's natural and cultural resources? St. Lawrence County's trails depend on local user groups.

Join a Club In Your Area!
Share the fun and support public trails
Information on groups in your area is available at trailhead parking areas and local businesses.
Volunteers make trails happen!

POLARIS fununlimitedpolaris.com




Phone: 315-287-4144 • E-Mail: fununlim@twcny.rr.com

Fun Unlimited 2068 State Hwy 812 (Fowler Balmat Rd) Gouverneur, NY

UNAUTHORIZED MOTOR VEHICLES PROHIBITED

Public ATV/UTV's are not allowed on this trail



Etiquette For All Equestrians

1. Make sure your horse has the temperament and training for riding on congested trails.
2. Advise other trail users of your horse's temperament, e.g., a horse with a tendency to kick should always wear a red ribbon in the tail. Assume that not everyone will know what the ribbon means; be prepared to explain or necessary precautions to avoid trouble.
3. Obey posted speed/gait limits. Avoid cantering or galloping on busy trails.
4. Know your horse's limitations.
5. Leave gates as you find them. Obey gate closures and regulatory signs.
6. Let other trail users know when it is safe to pass you.
7. Announce your intention to pass others. Come to a walk and pass on the left.
8. Always pick up after your horse. Keep the trailhead clear of manure and trash. Try to keep the trail clean of manure.



Blevins Yamaha
7384 State Highway 68
1 mile outside Ogdensburg

YAMAHA 1-800-BLEVINS
www.blevinsbrothers.com

Yamaha Sales & Service
315-713-4786



DEC Conservation Easements

The DEC has acquired a conservation easement on these properties - this is an agreement with the private landowner that can allow restricted or non-restricted public access and protects open space by limiting development. The private landowner retains the right to manage the property for purposes such as leasing camps and lands to private individuals and sustainable timber production. Logging trucks, skidders, and other logging equipment may be present during logging operations.

Safety Tips for All Users

1. Have a pre-planned route; carry maps and a compass. Inform someone of your plans.
2. Be prepared for all kinds of weather. Know the symptoms of heat exhaustion, heat stroke, and hypothermia.
3. Stay within the limits of your ability.
4. Bring plenty of water. Treat stream, river, or lake water before use.
5. Carry first aid kits & insect repellent & know how to use them

Visit us at the New Trails Website:

STLC TRAILS
<https://www.stlctrails.com/>



St. Lawrence County ATV Trails - Open May 15 to Sept. 15 (Unless Otherwise Posted)

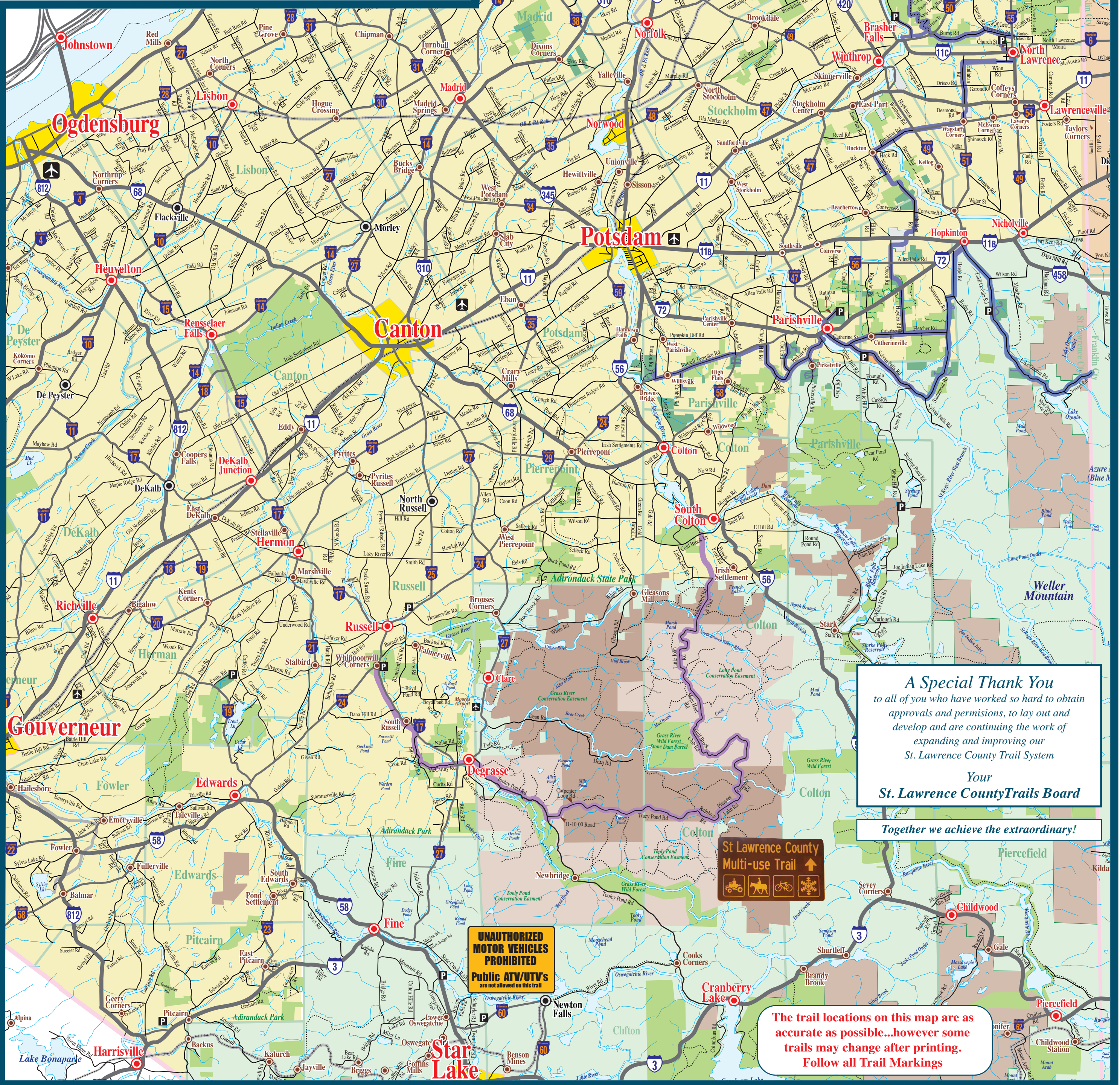
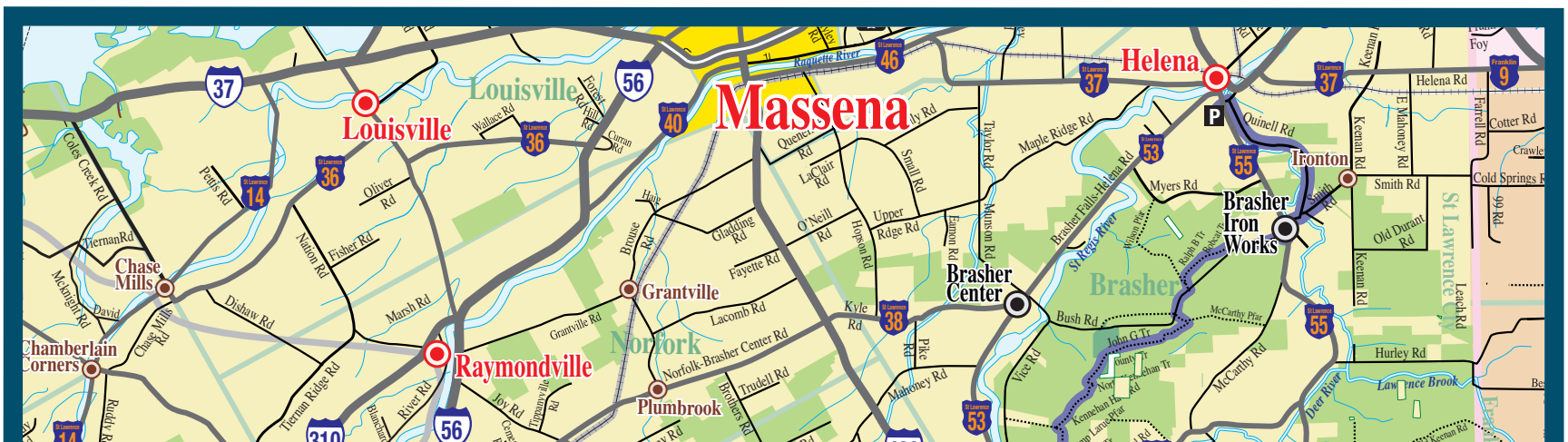
- East Section Multi-Use Trail - Open Now
- West Section Multi-Use Trail - Open Now

P Parking

Town of Brasher (Old Town Garage)-2971 County Rt. 55, Brasher (Town of Helena).
 Town of Brasher - 181 Vice Rd., Brasher Falls.
 SLC County Forest - 34-428 Sylvan Falls Rd. (south of Catherine St. to Sylvan Falls Rd. Parishville).
 SLC County Forest - 20-555 Lake Ozonia Rd. (South of Route 72 in Hopkinton).
 Parishville Fireman's Parade Field - 55 Rutman Rd. (North of Route 72 to Route 47 to Rutman St).
 North Lawrence - Church St Playground

- St. Lawrence County
- Adirondack Park Portion of St. Lawrence County
- State Forest Land
- DEC State Lands, Includes State Forests, Forest Preserve Lands, and Wildlife Management Areas
- Private Land Over Which Our Trails Run
- DEC Conservation Easements

All Maps are © 2005, 2018
 Lyle Henderson, 613-342-1745 (lspecialtymaps@coqeco.ca)
 May not be reproduced without permission



A Special Thank You
 to all of you who have worked so hard to obtain approvals and permissions, to lay out and develop and are continuing the work of expanding and improving our St. Lawrence County Trail System

Your
St. Lawrence County Trails Board

Together we achieve the extraordinary!



UNAUTHORIZED MOTOR VEHICLES PROHIBITED
 Public ATV/UTVs are not allowed on this trail

The trail locations on this map are as accurate as possible...however some trails may change after printing.
 Follow all Trail Markings