


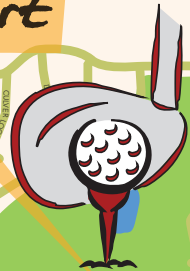


Dodge Creek Stables

Rochester Covered Bridge



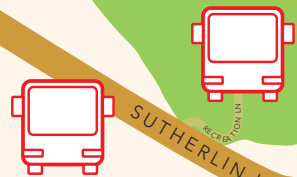
Oak Hills Golf Club & RV Resort



TO OREGON COAST (SCENIC BYWAY) 66 mi.



Ford's Pond



Hi-Way Haven RV Park

To Umpqua Lighthouse Center Bakery & Café

Local Businesses



See our **Sutherlin Historic Flag Walk** brochure for more information about this exciting display.



Ask for our **Wineries In and Around Sutherlin** brochure for contact information and a detailed map.

Sutherlin
-AREA-
CHAMBER of COMMERCE
VISITORS CENTER

Supporting Business Today For A Better Tomorrow

1310 W Central Ave., Sutherlin, OR 97479
541.459.3280 • VisitSutherlin.com

Exit 138

5

99

TO HISTORIC OAKLAND and TOLLY'S RESTAURANT, 3 mi.
TO MILDRED KANIPE MEMORIAL PARK, 10 mi.

Quaint Downtown

shopping

Central Park

Red Rock Trail

Cooper Creek Reservoir

Plat 1 Reservoir



SUTHERLIN

Wilbur

Winchester Dam/Fish Ladder

Southern Oregon Wine Institute

Glide

Clearwater

Diamond Lake Resort

Crater Lake National Park

Umpqua National Forest



Ask about the **North Umpqua Trail** brochure for detailed information.

TO NORTH UMPQUA RIVER, 25 mi.
DIAMOND LAKE RESORT, 87 mi.
CRATER LAKE NATIONAL PARK, 152 mi.

Wilbur

NORTH BANK ROAD



