







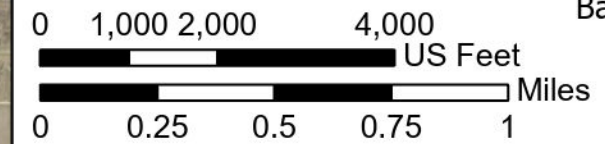


City of Cibolo/GVSUD Study Area for Proposed CCN Swap

(For mediation purposes only)

Total Approx. Acreage of Study Area = 3326 Acres

-  Fire Station #4
-  Cibolo CCN #21108 Outside Study Area (417 Acres)
- GIS Acre**
-  1053 ac Proposed Cibolo
-  2187 ac Proposed Cibolo
-  86 ac Proposed Cibolo
-  Wastewater Service Area
-  Parcel
-  5 Mile Radius from the Edge of the Base Property



December 12th, 2023: This map has been produced by the City of Cibolo to be used in mediation with the Green Valley Special Utility District. The map is preliminary and may be revised based on mediation discussions. Case No. 1: 16-CV-0062 7-LY; Green Valley Special Utility District v. City of Cibolo, et al.

